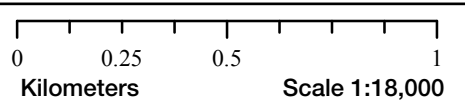









**Whitecourt Sandhills Cross-Country Ski Public Land Use Zone**

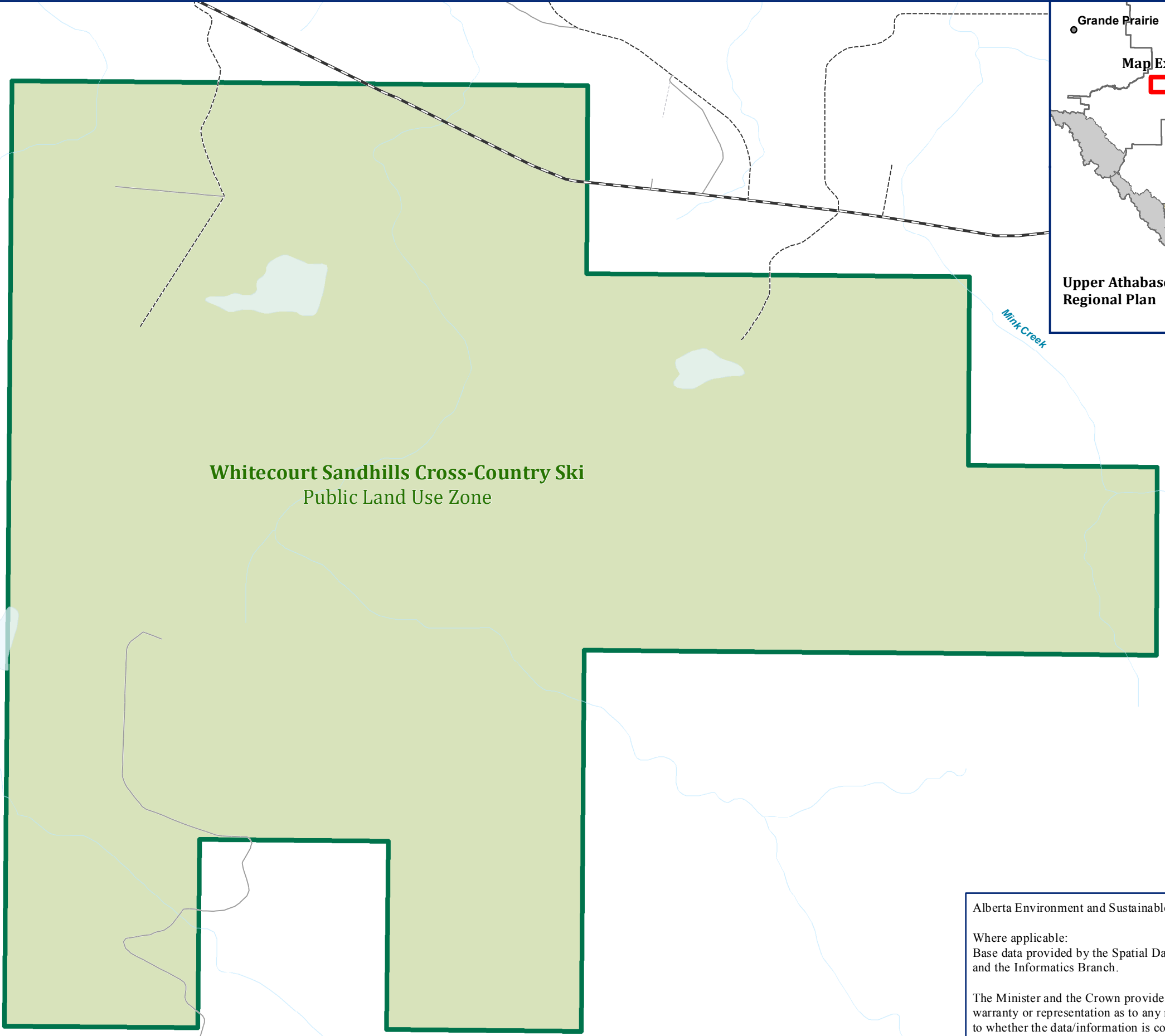


-  Whitecourt Sandhills Cross-Country Ski PLUZ
-  Divided Hwy
-  Paved Road
-  Motorized Trails
-  Gravel Road

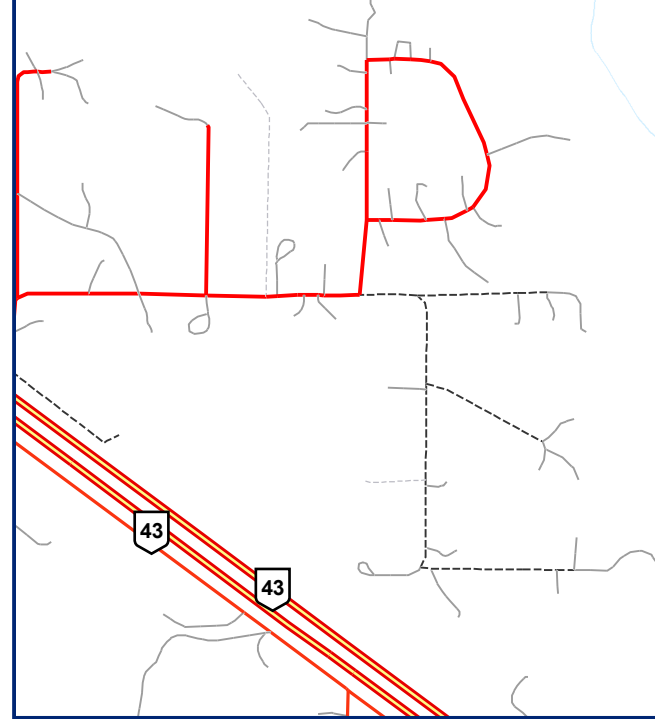
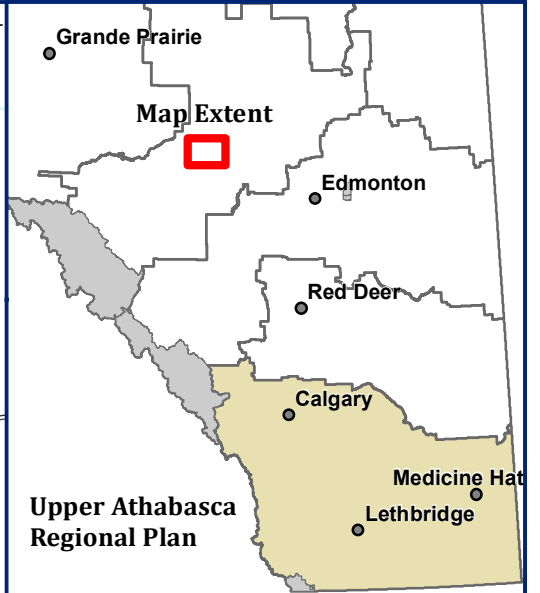
© 2014 Government of Alberta

Coordinate System: NAD83 10TM AEP Forest  
Projection: Transverse Mercator  
Datum: North American 1983

Prepared By: WebServices ESRD  
Date of Completion: Dec 16 th, 2014.



**Whitecourt Sandhills Cross-Country Ski Public Land Use Zone**



Alberta Environment and Sustainable Resource Development

Where applicable:  
Base data provided by the Spatial Data Warehouse Ltd.  
and the Informatics Branch.

The Minister and the Crown provides this information without warranty or representation as to any matter including but not limited to whether the data/information is correct, accurate, or free from error, defect, danger, or hazard and whether it is otherwise useful or suitable for any use the user may make of it.